

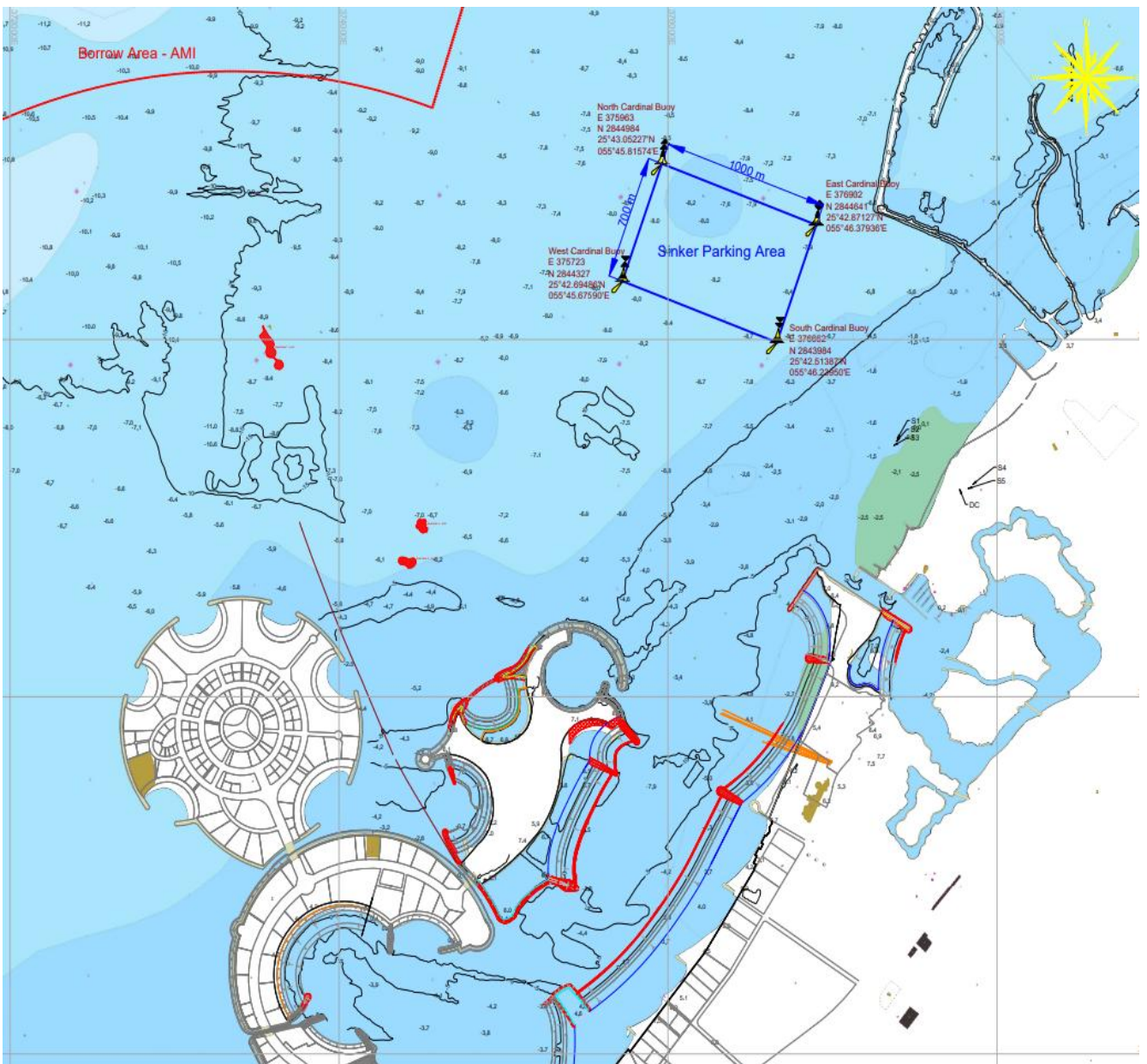
NOTICE TO MARINERS

No. 09 – 11th Apr 2025

Sub: Storage of Sinker Pipelines between Al Marjan Island and Al Jazeera Port - Ras Al Khaimah





Ref : BA Chart 3174, NtM No. 07 dated 25th Feb 2025

Mariners are advised that sinker pipelines will be temporary wet stored fully submerged on the seabed between Al Marjan Island and Al Jazeera Port, Ras Al Khaimah. Restricted draft area of wet storage pipeline is marked in blue (see below).



The sinker pipelines will be shifted to the sinker parking area, submerged from 11th Apr onwards and remain there for approx. 03 months.

The *Restricted Draft Area* of the pipeline will be designated with Cardinal Buoys as indicated on the above drawing, as the water depth decreases due to the pipeline on the seabed. Locations and visual representation of the Cardinal Buoys are detailed in the table below.

Cardinal Buoys	Easting Northing	Longitude Latitude	Visuals
North Cardinal Buoy	E 375963 N 2844984	25°43.05227'N 055°45.81574'E	 North Cardinal Buoy
East Cardinal Buoy	E 376902 N 2844641	25°42.87127'N 055°46.37936'E	 East Cardinal Buoy
South Cardinal Buoy	E 376662 N 2843984	25°42.51387'N 055°46.23950'E	 West Cardinal Buoy
West Cardinal	E 375723 N 2844327	25°42.69486'N 055°45.67590'E	 West Cardinal Buoy

Note : This Notice to Mariners has been issued on behalf of M/s. Van Oord Middle East Ltd. For further any queries contact : Suzanne.Reins@vanoord.com or Mob: +971(0)56 515 4228.

Capt. Emadeldin Hashem
Deputy Harbour Master, RAK Ports

Status of previously published notices:

2020: 01, 2021: 21, 2022: 06, 2023: 07, 12, 14, 2024 : 03, 06, 14, 18, 19
2025 : 03, 06